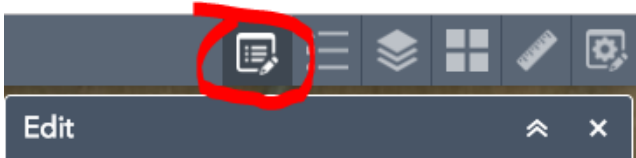


# Update Status of a Turbine

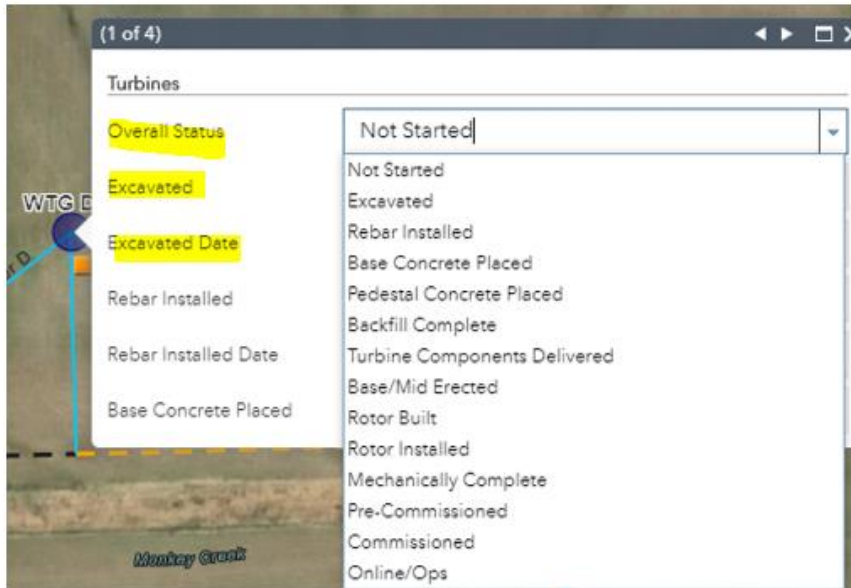
## 1. Click on Edit Widget



For each status change you will need to edit three fields...

1. **Overall Status** – changes the symbol on the map.
2. **Specific Status Category from Not Started to Complete** – Changes the bar chart on the dashboard.
3. **Date**

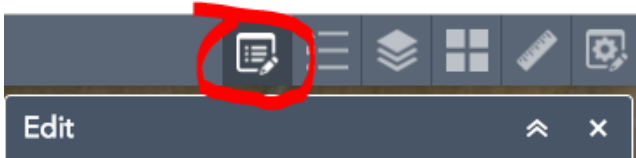
## 2. Click on Turbine



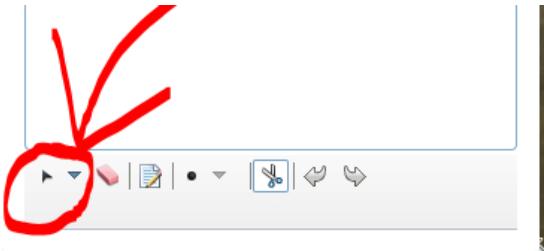
**\*\*Close edit window - save happens automatically\*\***

# How to Split a Access Road

1. Click on Edit Widget



2. At bottom of edit window – Click on New Selection Arrow



3. Select Road you want to split in the map (click/drag a box to select)



4. Select the scissor tool (click/drag a box to select)



5. Draw a line at the location you want to split the road. (double-click to finish)



# Getting Started with the Mobile App

Search for the Collector for ArcGIS App in the Google/Apple Play Store

If using iOS – install the Collector for ArcGIS app.

If using Android – install the Collector for ArcGIS Classic app

Sign in with ArcGIS Online



Login with your ArcGIS Online username

